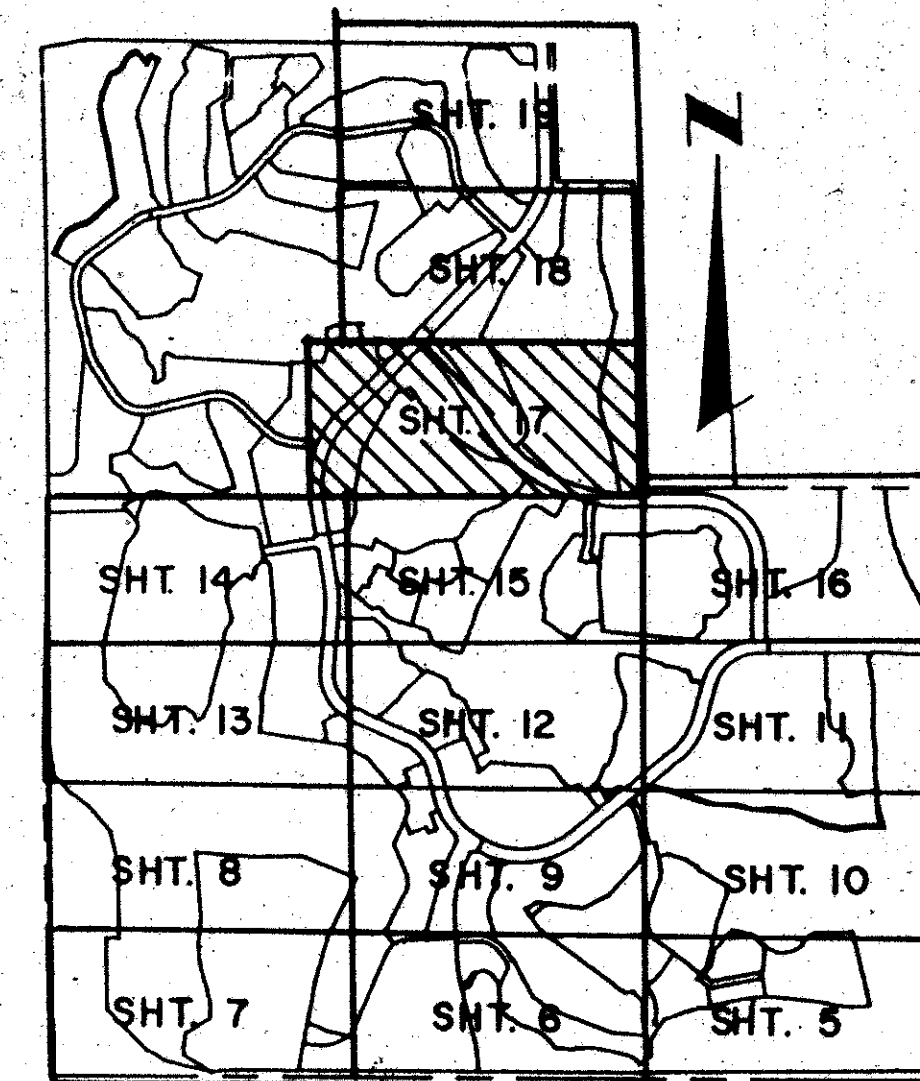



BOCA WEST P.U.D. MASTER PLAT 2

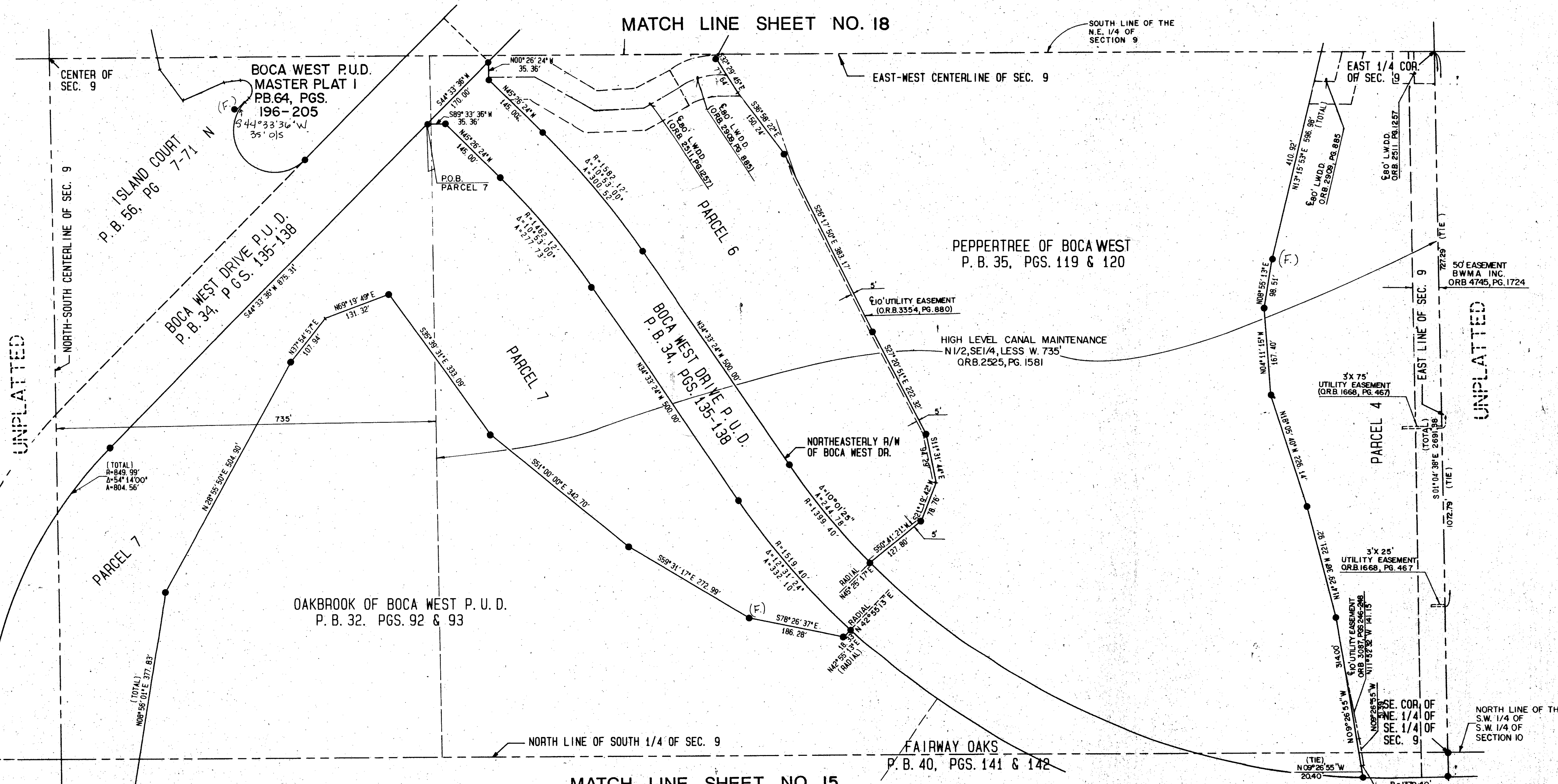
IN SECTIONS 9, 15 AND 16, TOWNSHIP 47 SOUTH, RANGE 42 EAST
PALM BEACH COUNTY, FLORIDA
IN 19 SHEETS - SHEET NO. 17

GEE & JENSON
ENGINEERS - ARCHITECTS - PLANNERS, INC.
WEST PALM BEACH, FLORIDA
FEBRUARY 1989



0214-026
175

STATE OF FLORIDA
COUNTY OF PALM BEACH
This plat was filed for
record at _____ M. this _____ day
of _____ 1990, and duly
recorded in Plat Book No. _____
on Pages _____ thru _____.
JOHN B. DUNKLE
Clerk Circuit Court
By: _____ D.C.



TAZ 607

SUBDIVISION * BOCA WEST MASTER PLAT 2
BOOK 66 PAGE 175
FLOOD ZONE B FLOOD MAP # 2508
QUAD # S3 ZONING AR
SE 05-1 ZIP CODE 33424
PUD NAME same
9/24/82

COMPUTED W.J.J.
DRAWN D.L.B.
CHECKED J.H.D.
COMMENTS
APPROVED [Signature]
REVISION

BOCA WEST PUD MASTER PLAT 2

66/175

0214-026
Pet. 85-7